

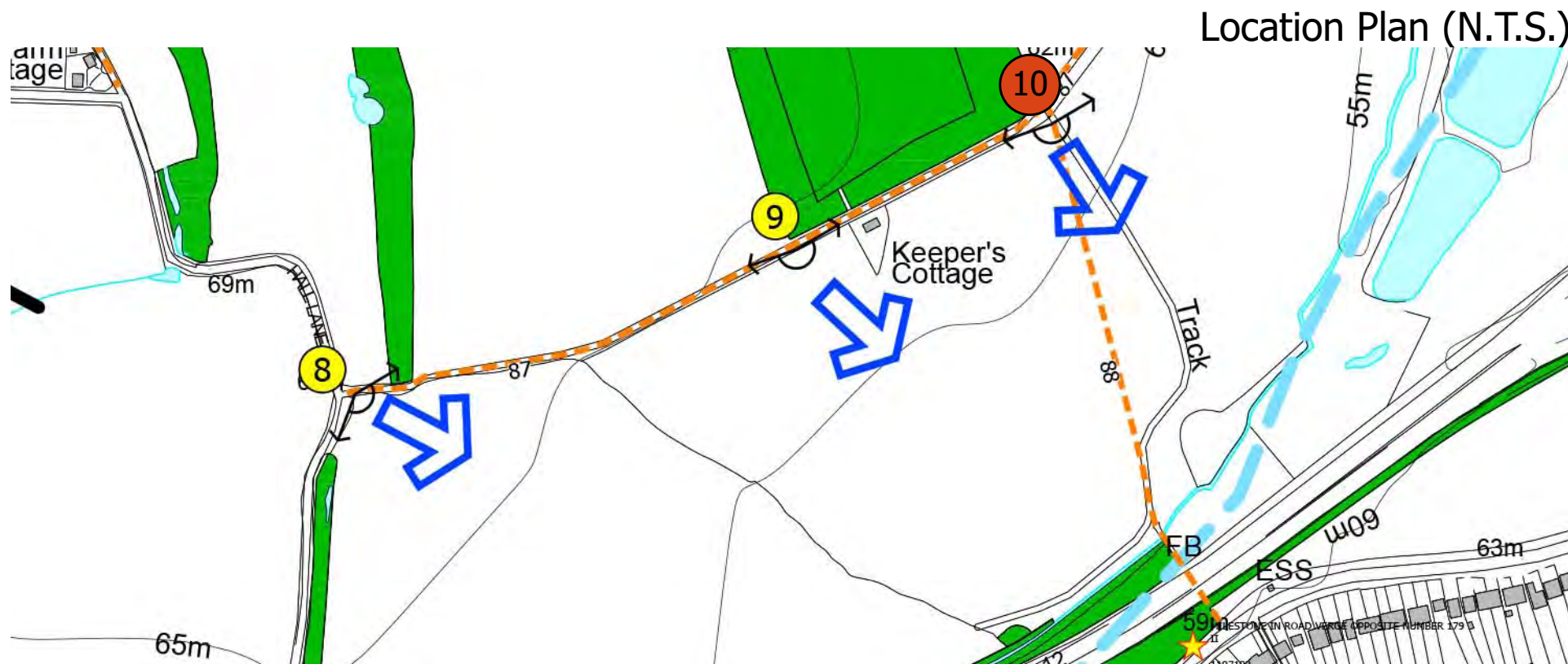
Site Context Photograph 10: View looking Southeast from PROW FP 88 272

This panorama is not to scale. For contextual information only

90° Horizontal field of view extract



Easting / Longitude:	561606 / 51.646809°	Date Taken:	04/10/2022
Northing / Latitude:	196802 / 0.334409°	Camera:	Canon EOS6D (Full Frame Sensor)
Elevation:	62.4 (AOD)	Lens:	50mm fixed lens
Distance to the Site:	469m		
Visualisation Type:	Type 1 Annotated Viewpoint Photograph	Drawn By:	AK/OF
Enlargement Factor:	100%	Checked By:	DW
Projection:	Cylindrical	Approved By:	DW





Approximate extent of the Site

Oakland Gardens



Site Context Photograph 11: View looking Southeast from Oakland Gardens

This panorama is not to scale. For contextual information only

90° Horizontal field of view extract

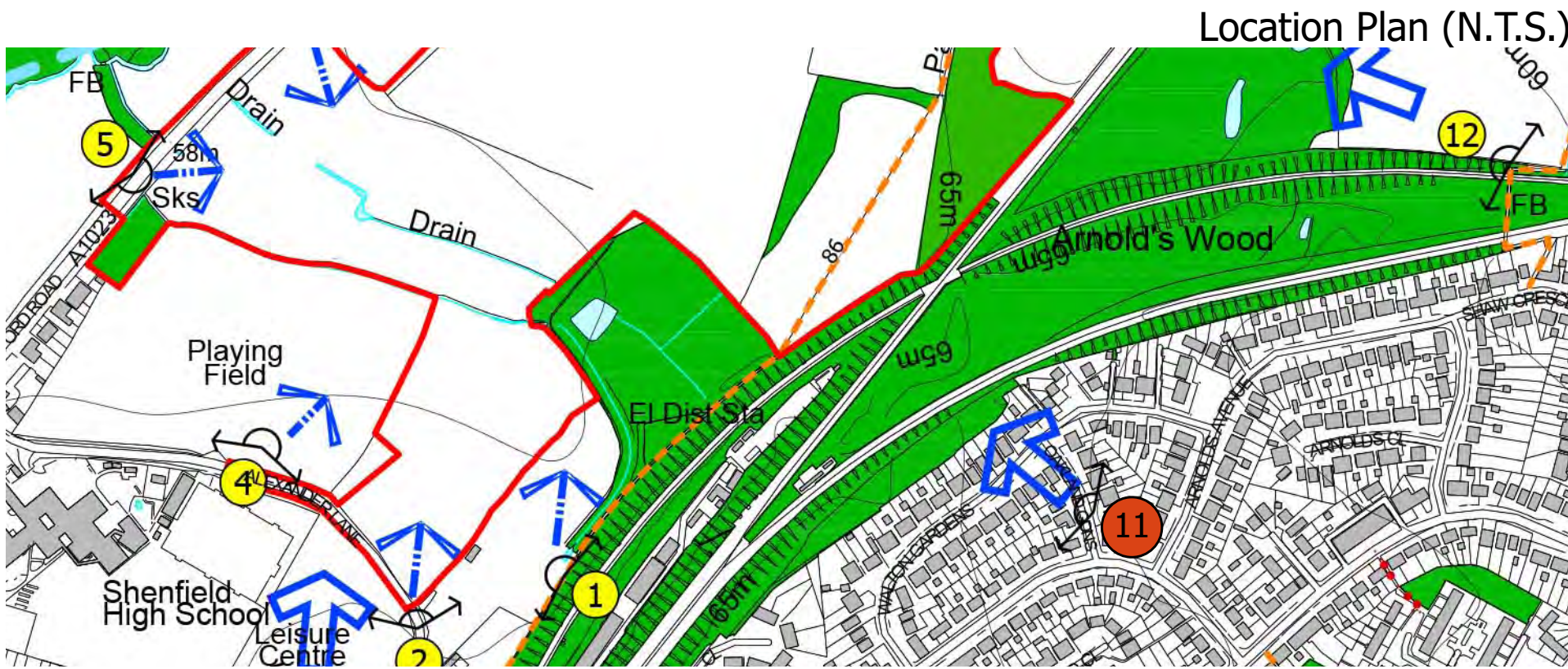


Easting / Longitude: 562232 / 51.638000°  
Northing / Latitude: 195842 / 0.343001°  
Elevation: 69.5 (AOD)  
Distance to the Site: 239m

Date Taken: 04/10/2022  
Camera: Canon EOS6D (Full Frame Sensor)  
Lens: 50mm fixed lens

Visualisation Type: Type 1 Annotated Viewpoint Photograph  
Enlargement Factor: 100%  
Projection: Cylindrical

Drawn By: AK/OF  
Checked By: DW  
Approved By: DW





Approximate extent of the Site



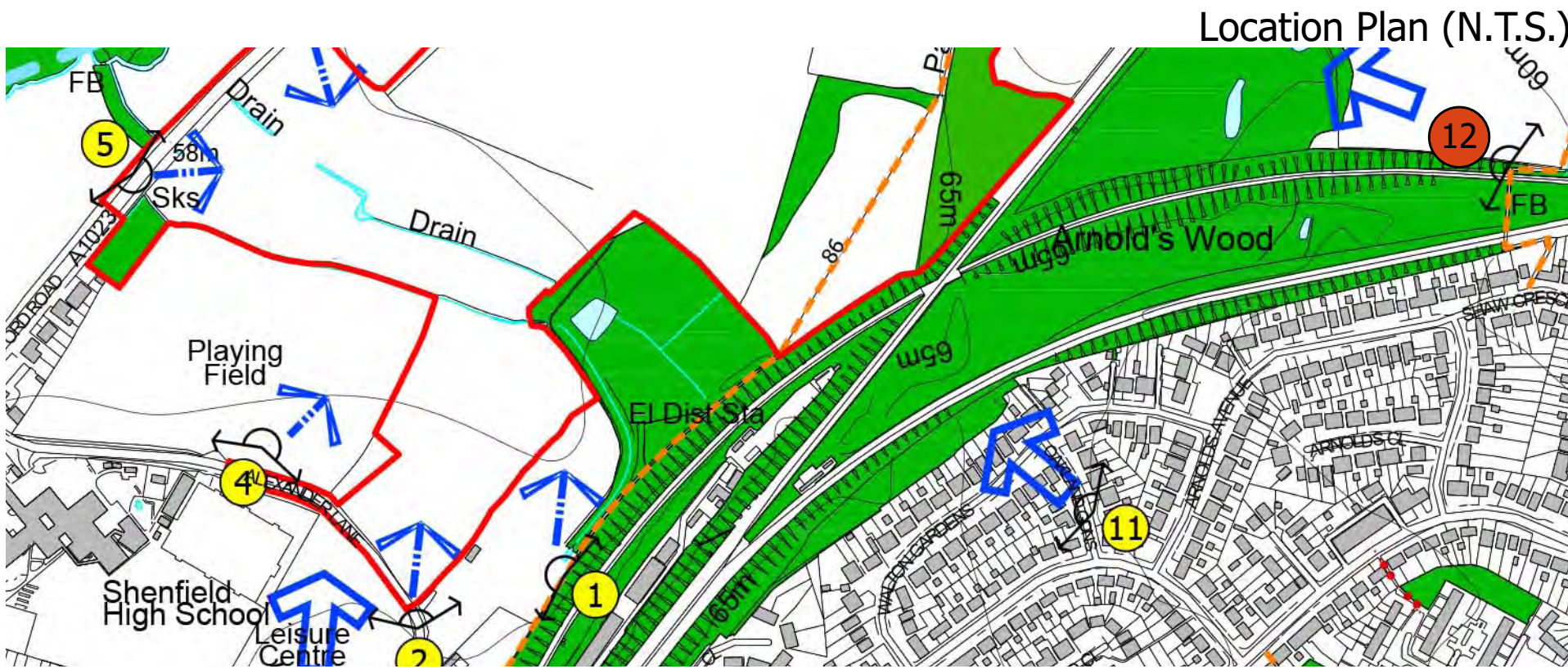
Site Context Photograph 12: View looking Northwest from the Elevated Footbridge of PROW F9 89 272 as it crosses the Railway Line

This panorama is not to scale. For contextual information only

90° Horizontal field of view extract



Easting / Longitude:	562568 / 51.640423°	Date Taken:	04/10/2022
Northing / Latitude:	196122 / 0.347978°	Camera:	Canon EOS6D (Full Frame Sensor)
Elevation:	61.9 (AOD)	Lens:	50mm fixed lens
Distance to the Site:	357m		
Visualisation Type:	Type 1 Annotated Viewpoint Photograph	Drawn By:	AK/OF
Enlargement Factor:	100%	Checked By:	DW
Projection:	Cylindrical	Approved By:	DW





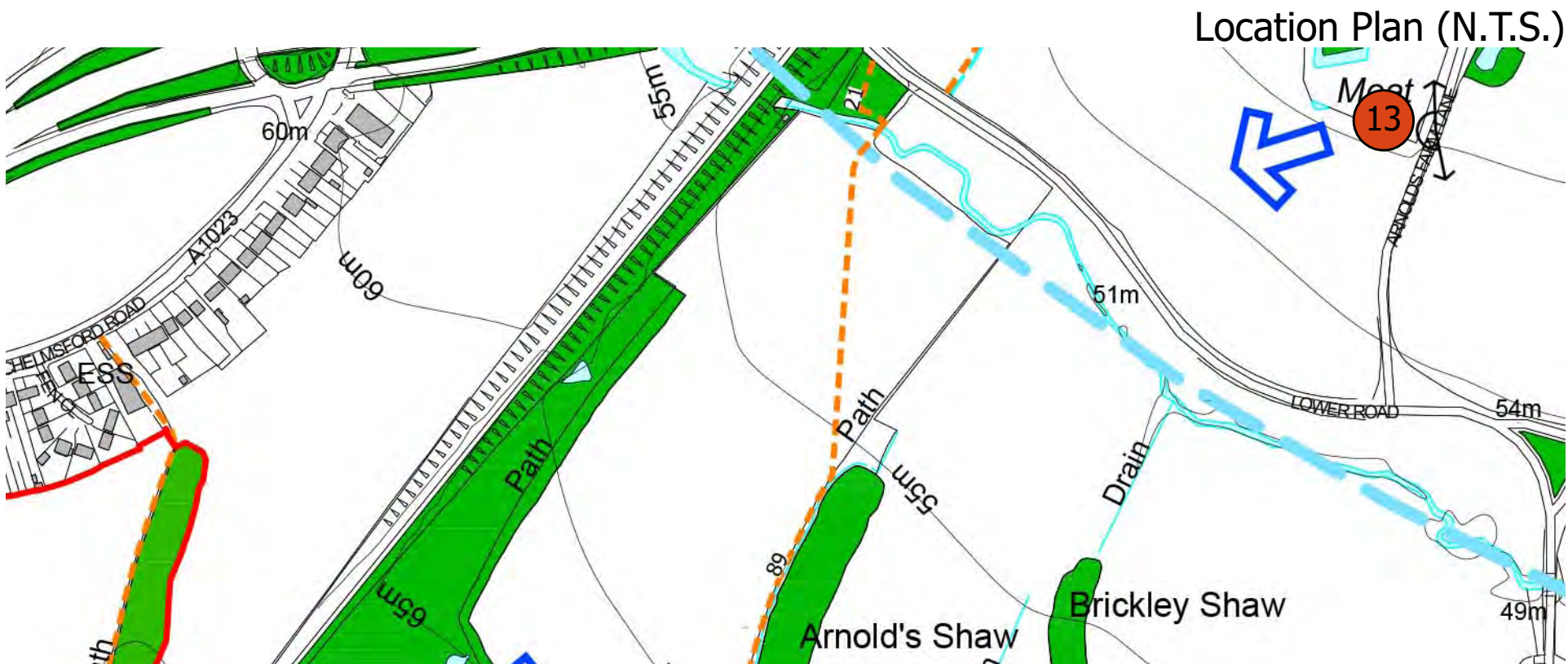


Site Context Photograph 13: View Southwest from Arnolds Farm Lane

This panorama is not to scale. For contextual information only  
90° Horizontal field of view extract



Easting / Longitude:	563194 / 51.645027°	Date Taken:	04/10/2022
Northing / Latitude:	196655 / 0.357272°	Camera:	Canon EOS6D (Full Frame Sensor)
Elevation:	60.5 (AOD)	Lens:	50mm fixed lens
Distance to the Site:	1.03km		
Visualisation Type:	Type 1 Annotated Viewpoint Photograph	Drawn By:	AK/OF
Enlargement Factor:	100%	Checked By:	DW
Projection:	Cylindrical	Approved By:	DW







Site Context Photograph 14: View looking Southwest from PROW FP 3 276

This panorama is not to scale. For contextual information only

90° Horizontal field of view extract



Easting / Longitude:	563340 / 51.648870°	Date Taken:	04/10/2022
Northing / Latitude:	197087 / 0.359577°	Camera:	Canon EOS6D (Full Frame Sensor)
Elevation:	71.9 (AOD)	Lens:	50mm fixed lens
Distance to the Site:	1.34km		
Visualisation Type:	Type 1 Annotated Viewpoint Photograph	Drawn By:	AK/OF
Enlargement Factor:	100%	Checked By:	DW
Projection:	Cylindrical	Approved By:	DW







Site Context Photograph 15: View looking Southwest from the Junction of Arnolds Farm Lane and Church Road

This panorama is not to scale. For contextual information only  
90° Horizontal field of view extract



Easting / Longitude:	563599 / 51.651520°	Date Taken:	04/10/2022
Northing / Latitude:	197391 / 0.363466°	Camera:	Canon EOS6D (Full Frame Sensor)
Elevation:	77.9 (AOD)	Lens:	50mm fixed lens
Distance to the Site:	1.72km		
Visualisation Type:	Type 1 Annotated Viewpoint Photograph	Drawn By:	AK/OF
Enlargement Factor:	100%	Checked By:	DW
Projection:	Cylindrical	Approved By:	DW







Site Context Photograph 16: View looking Southwest from Roman Road

This panorama is not to scale. For contextual information only  
90° Horizontal field of view extract



Easting / Longitude:	562458 / 51.649069°	Date Taken:	04/10/2022
Northing / Latitude:	197081 / 0.346835°	Camera:	Canon EOS6D (Full Frame Sensor)
Elevation:	54.6 (AOD)	Lens:	50mm fixed lens
Distance to the Site:	0.73km		
Visualisation Type:	Type 1 Annotated Viewpoint Photograph	Drawn By:	AK/OF
Enlargement Factor:	100%	Checked By:	DW
Projection:	Cylindrical	Approved By:	DW





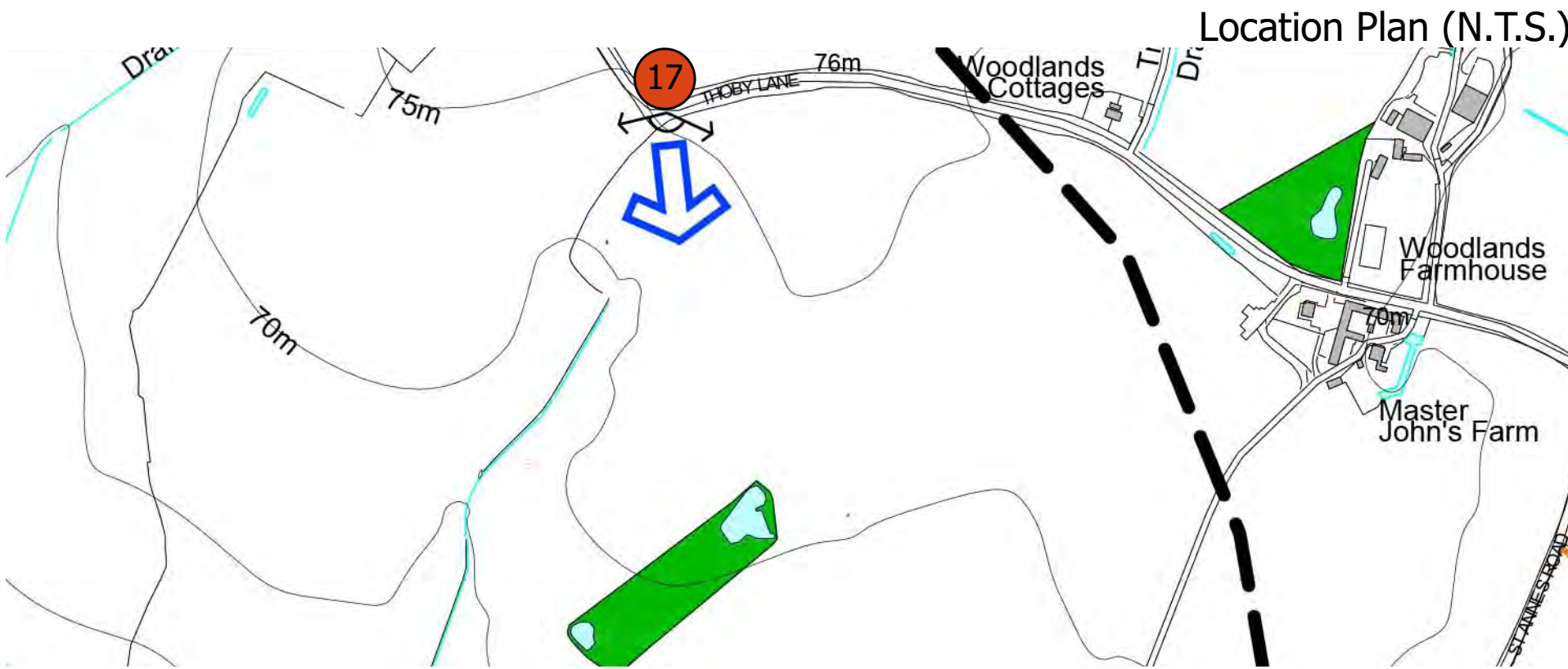


Site Context Photograph 17: View looking South from Thoby Lane

This panorama is not to scale. For contextual information only  
90° Horizontal field of view extract



Easting / Longitude:	561524 / 51.661543°	Date Taken:	04/10/2022
Northing / Latitude:	198440 / 0.333975°	Camera:	Canon EOS6D (Full Frame Sensor)
Elevation:	75.3 (AOD)	Lens:	50mm fixed lens
Distance to the Site:	2.11km		
Visualisation Type:	Type 1 Annotated Viewpoint Photograph	Drawn By:	AK/OF
Enlargement Factor:	100%	Checked By:	DW
Projection:	Cylindrical	Approved By:	DW







Easting / Longitude:	559793 / 51.653464°	Date Taken:	04/10/2022
Northing / Latitude:	197485 / 0.308543°	Camera:	Canon EOS6D (Full Frame Sensor)
Elevation:	79.8 (AOD)	Lens:	50mm fixed lens
Distance to the Site:	2.15km		
Visualisation Type:	Type 1 Annotated Viewpoint Photograph	Drawn By:	AK/OF
Enlargement Factor:	100%	Checked By:	DW
Projection:	Cylindrical	Approved By:	DW

