



Site Context Photograph 1: View looking East from PROW 272 86

This panorama is not to scale. For contextual information only
90° Horizontal field of view extract



Easting / Longitude:	561805 / 51.637667°	Date Taken:	04/10/2022
Northing / Latitude:	195791 / 0.336809°	Camera:	Canon EOS6D (Full Frame Sensor)
Elevation:	64.0 (AOD)	Lens:	50mm fixed lens
Distance to the Site:	77m		
Visualisation Type:	Type 1 Annotated Viewpoint Photograph	Drawn By:	AK/OF
Enlargement Factor:	100%	Checked By:	DW
Projection:	Cylindrical	Approved By:	DW



Approximate extent of the Site



Site Context Photograph 2: View North from Alexander Lane

This panorama is not to scale. For contextual information only
90° Horizontal field of view extract



Easting / Longitude:	561686 / 51.637313°	Date Taken:	04/10/2022
Northing / Latitude:	195748 / 0.335073°	Camera:	Canon EOS6D (Full Frame Sensor)
Elevation:	64.7 (AOD)	Lens:	50mm fixed lens
Distance to the Site:	18m		
Visualisation Type:	Type 1 Annotated Viewpoint Photograph	Drawn By:	AK/OF
Enlargement Factor:	100%	Checked By:	DW
Projection:	Cylindrical	Approved By:	DW



Approximate extent of the Site



Site Context Photograph 3: View East from Recreation Ground at Alexander Lane

This panorama is not to scale. For contextual information only
90° Horizontal field of view extract



Easting / Longitude:	561596 / 51.636806°	Date Taken:	04/10/2022
Northing / Latitude:	195689 / 0.333753°	Camera:	Canon EOS6D (Full Frame Sensor)
Elevation:	66.4 (AOD)	Lens:	50mm fixed lens
Distance to the Site:	110m		
Visualisation Type:	Type 1 Annotated Viewpoint Photograph	Drawn By:	AK/OF
Enlargement Factor:	100%	Checked By:	DW
Projection:	Cylindrical	Approved By:	DW





Site Context Photograph 4: View North from Alexander Lane

This panorama is not to scale. For contextual information only

90° Horizontal field of view extract



Easting / Longitude:	561560 / 51.638663°	Date Taken:	04/10/2022
Northing / Latitude:	195894 / 0.333327°	Camera:	Canon EOS6D (Full Frame Sensor)
Elevation:	61.3 (AOD)	Lens:	50mm fixed lens
Distance to the Site:	18m		
Visualisation Type:	Type 1 Annotated Viewpoint Photograph	Drawn By:	AK/OF
Enlargement Factor:	100%	Checked By:	DW
Projection:	Cylindrical	Approved By:	DW





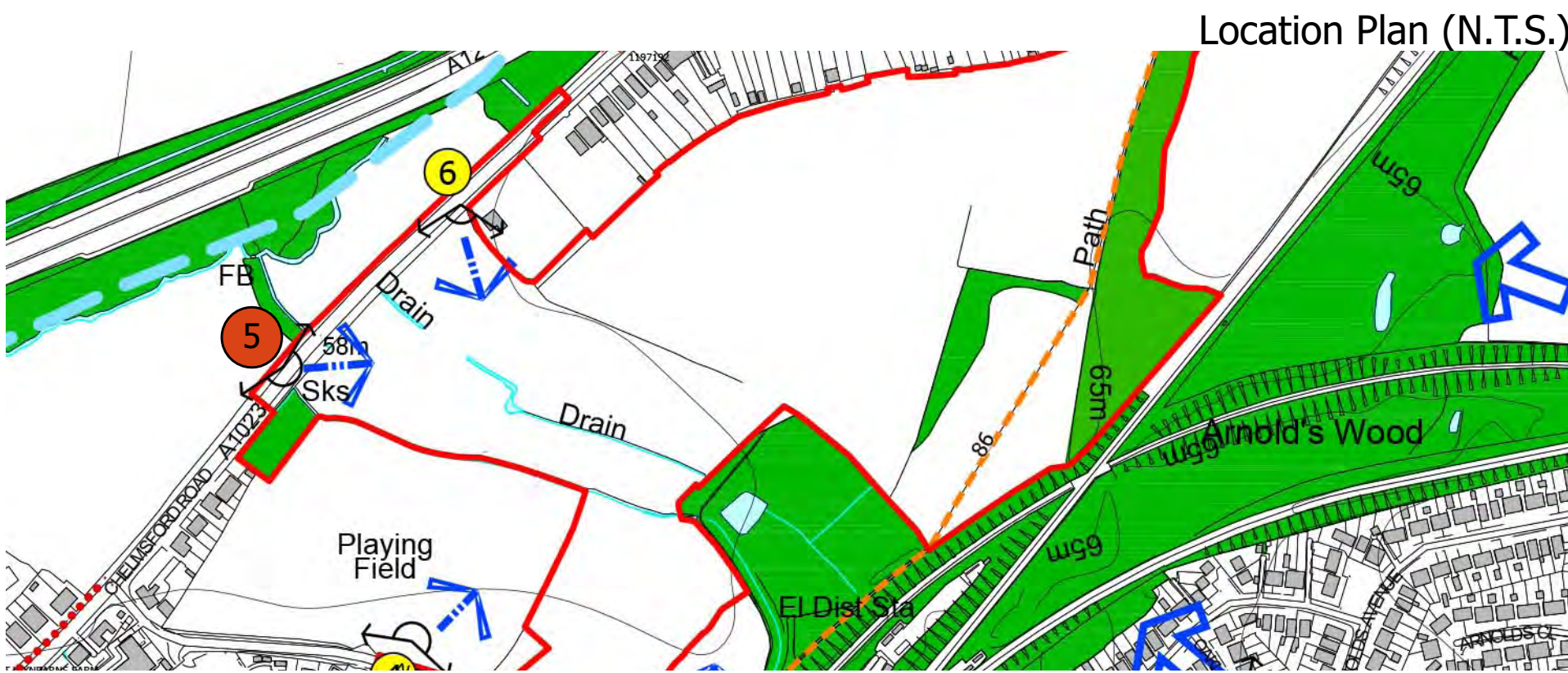
Site Context Photograph 5: View East from Chelmsford Road

This panorama is not to scale. For contextual information only

90° Horizontal field of view extract



Easting / Longitude:	561456 / 51.640679°	Date Taken:	04/10/2022
Northing / Latitude:	196115 / 0.331929°	Camera:	Canon EOS6D (Full Frame Sensor)
Elevation:	57.4 (AOD)	Lens:	50mm fixed lens
Distance to the Site:	5m		
Visualisation Type:	Type 1 Annotated Viewpoint Photograph	Drawn By:	AK/OF
Enlargement Factor:	100%	Checked By:	DW
Projection:	Cylindrical	Approved By:	DW






Site Context Photograph 6: View East from Chelmsford Road

This panorama is not to scale. For contextual information only
90° Horizontal field of view extract



Easting / Longitude:	561600 / 51.641815°	Date Taken:	04/10/2022
Northing / Latitude:	196246 / 0.334065°	Camera:	Canon EOS6D (Full Frame Sensor)
Elevation:	58.7 (AOD)	Lens:	50mm fixed lens
Distance to the Site:	6m		
Visualisation Type:	Type 1 Annotated Viewpoint Photograph	Drawn By:	AK/OF
Enlargement Factor:	100%	Checked By:	DW
Projection:	Cylindrical	Approved By:	DW



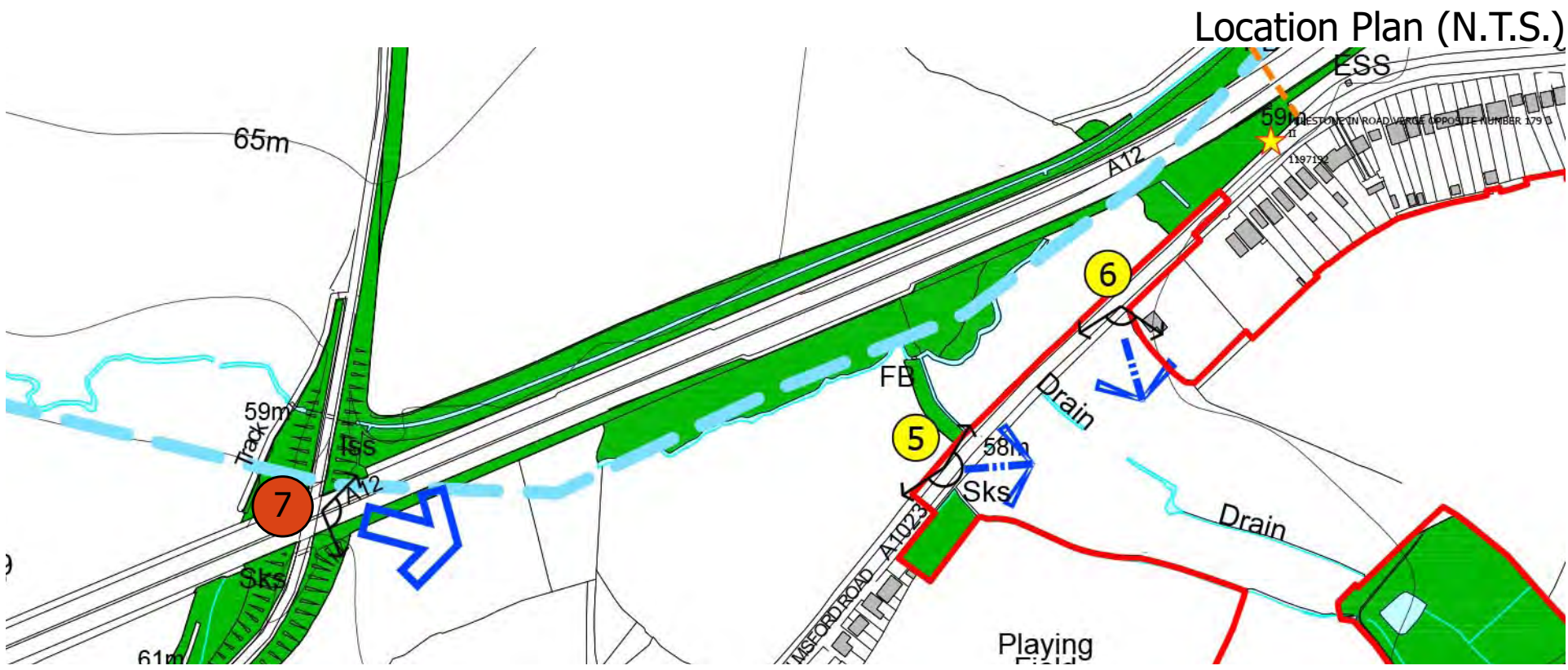


Site Context Photograph 7: View East from the Road Bridge at Hall Lane that crosses the A12

This panorama is not to scale. For contextual information only
90° Horizontal field of view extract



Easting / Longitude:	560952 / 51.640511°	Date Taken:	04/10/2022
Northing / Latitude:	196080 / 0.324635°	Camera:	Canon EOS6D (Full Frame Sensor)
Elevation:	59.6 (AOD)	Lens:	50mm fixed lens
Distance to the Site:	469m		
Visualisation Type:	Type 1 Annotated Viewpoint Photograph	Drawn By:	AK/OF
Enlargement Factor:	100%	Checked By:	DW
Projection:	Cylindrical	Approved By:	DW



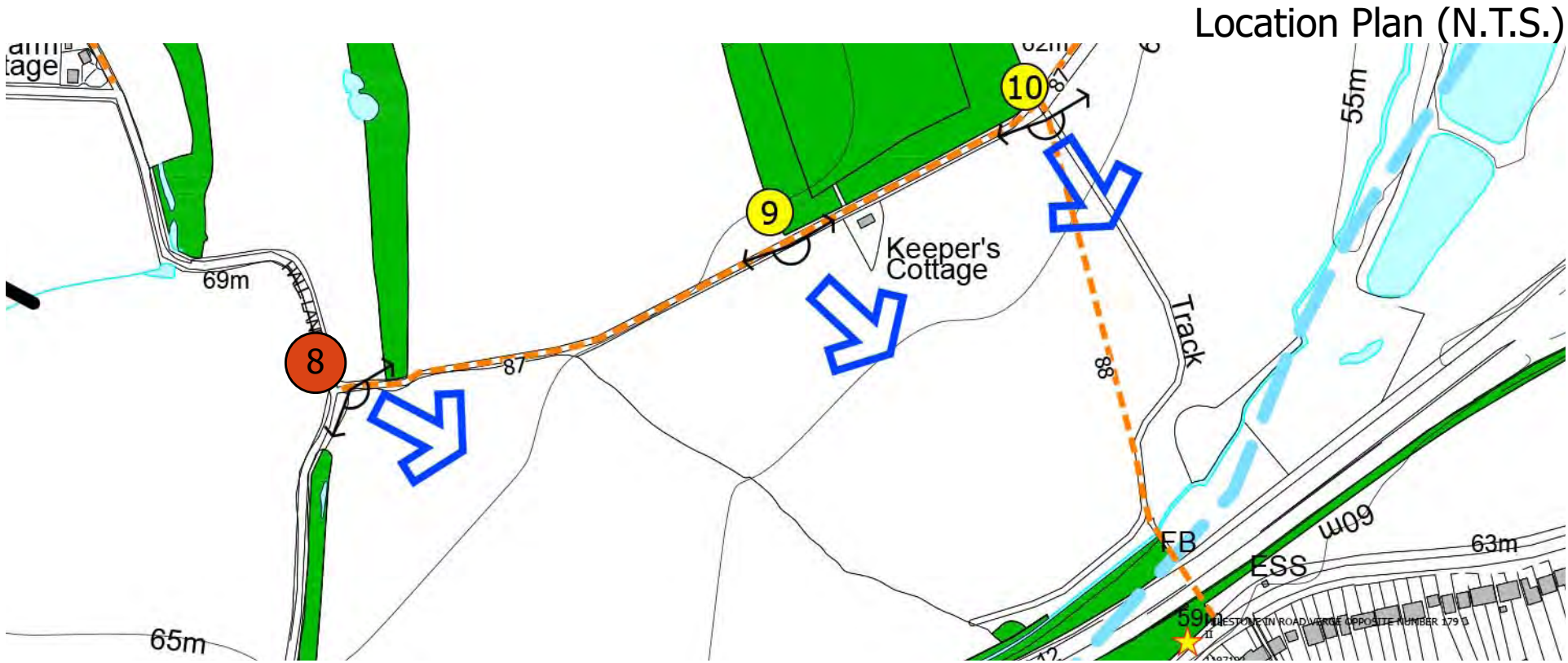


Site Context Photograph 8: View looking Southeast from the junction of Hall Lane and PROW FP 87 272

This panorama is not to scale. For contextual information only
90° Horizontal field of view extract



Easting / Longitude:	561043 / 51.645011°	Date Taken:	04/10/2022
Northing / Latitude:	196584 / 0.326172°	Camera:	Canon EOS6D (Full Frame Sensor)
Elevation:	68.1 (AOD)	Lens:	50mm fixed lens
Distance to the Site:	0.62km		
Visualisation Type:	Type 1 Annotated Viewpoint Photograph	Drawn By:	AK/OF
Enlargement Factor:	100%	Checked By:	DW
Projection:	Cylindrical	Approved By:	DW



PROW FP 87 272



Site Context Photograph 9: View looking Southeast from PROW FP 87 272

This panorama is not to scale. For contextual information only
90° Horizontal field of view extract



Easting / Longitude:	561400 / 51.645956°	Date Taken:	04/10/2022
Northing / Latitude:	196701 / 0.331382°	Camera:	Canon EOS6D (Full Frame Sensor)
Elevation:	64.3 (AOD)	Lens:	50mm fixed lens
Distance to the Site:	457m		
Visualisation Type:	Type 1 Annotated Viewpoint Photograph	Drawn By:	AK/OF
Enlargement Factor:	100%	Checked By:	DW
Projection:	Cylindrical	Approved By:	DW

