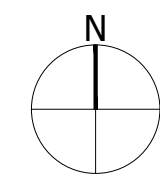







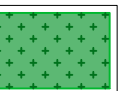











LEGEND



-  Site Boundary
-  Retained Trees and Hedges (2.90ha)
- Proposed Landscape Elements**
-  Other Woodland; Broadleaf (0.37ha)
-  Extra Heavy Standard Trees
 - 14-16 cm girth (4 to 4.5 meters high)
 - 201 Trees
-  Semi Mature Trees
 - 25-30 cm girth (5.5 to 6 meters high)
 - 115 Trees
-  Species-rich Native Hedgerow (1320 linear m)

(Total length of proposed native hedgerow planting will be 1.32km to include:

 - NH-A - 0.10km is 'species-rich native hedgerow'
 - NH-B - 0.59km is 'species-rich native hedgerow with trees associated with a bank or ditch'
 - NH-C - 0.72km is 'species-rich native hedgerow with trees'
-  Ornamental Hedge (1615 linear m)
-  Mixed Native Scrub (1.17ha)
-  Introduced Shrub/Perennial (0.90ha)
 - Ornamental/Pollinator Perennial: 40%
 - Ornamental/pollinator Shrubs: 60%
-  Pond / Open Water (0.02ha)
-  Marginal Planting (0.019ha)
-  Reedbed (0.028ha)
-  Other Neutral Grassland (0.96ha)
Emorsgate Seed EM5 Wildflower Meadow Mix for Loamy Soil or similar approved.
-  Other Neutral Grassland (Damp) (0.78ha)
Emorsgate EM8 Meadow Mix for Wetlands or similar approved.
-  Other Neutral Grassland (Tussocky) (0.85ha)
Emorsgate EM10 Tussock Mix for Wetlands or similar approved.
-  Modified Grassland (0.83ha)
Flowering Lawn Mix
-  Back Garden (2.56ha)



FOR PLANNING

Project
Officer's Meadow, Shenfield

Drawing Title
BNG Plan

Date	Scale	Drawn by	Check by
09.06.2023	1:1,250 @A1 1:2,500 @A3	FP	DW
Project No	Drawing No	Revision	
35229	LN-LD-113	C	



Stantec

Stantec UK Limited
7 Soho Square
London
W1D 3Q9
T: 020 7446 6888



stantec.com/uk